






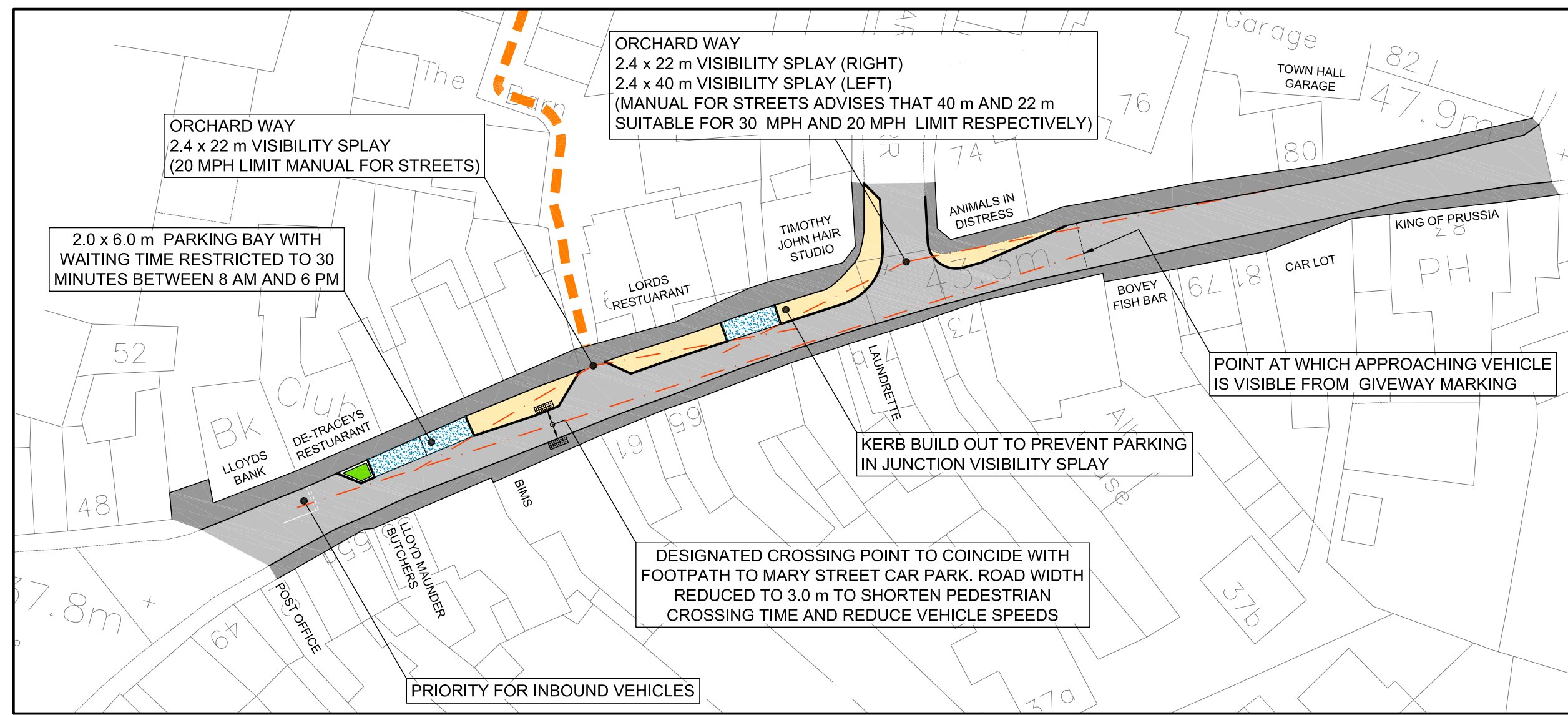

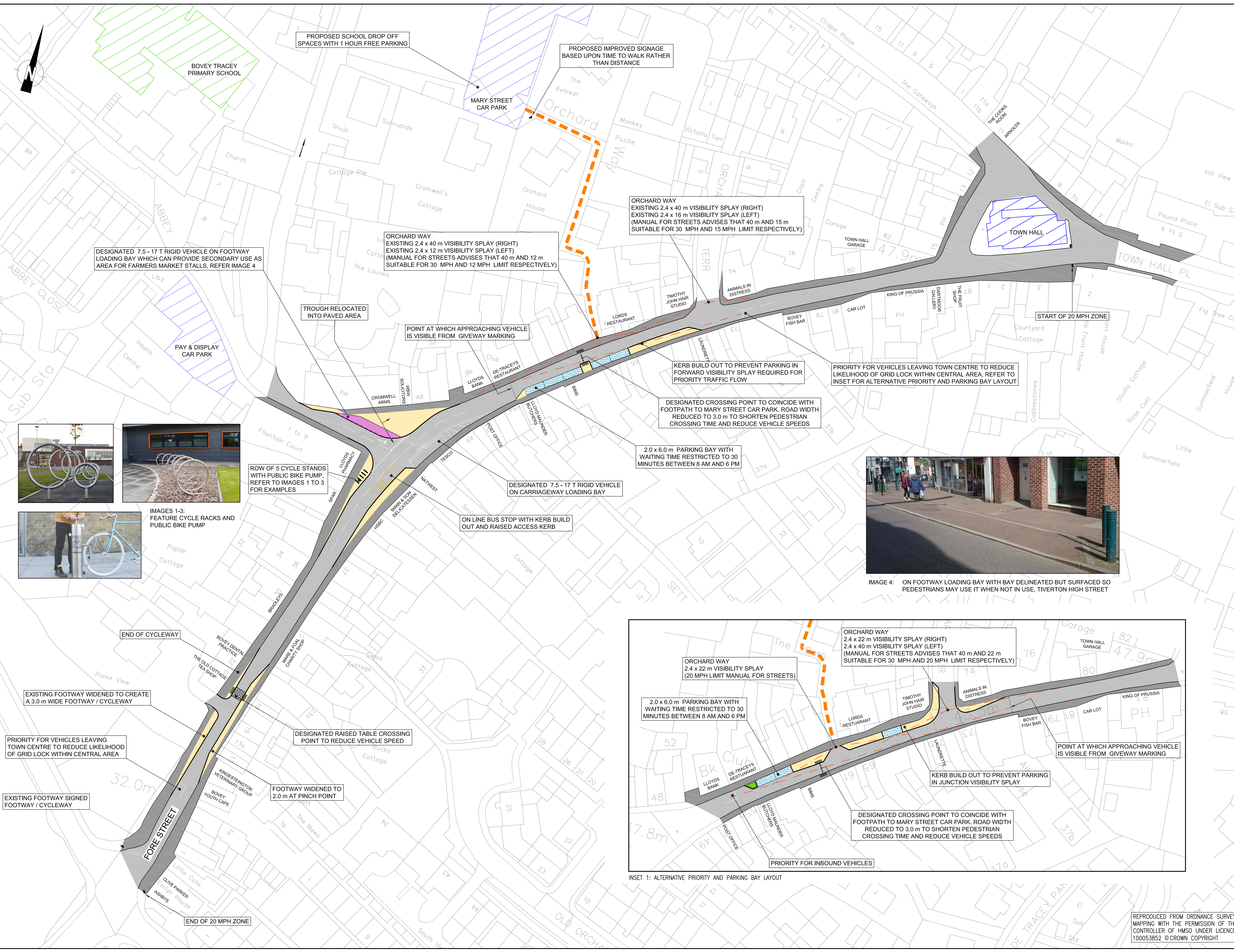


- KEY:
-  ROAD
 -  PROPOSED PARKING BAY
 -  PROPOSED IMPRINT SURFACING
 -  PROPOSED FOOTWAY WIDENING
 -  PROPOSED ON FOOTWAY LOADING BAY
 -  PROPOSED PLANTING
 -  EXISTING FOOTWAY



BOVEY TRACEY TMP
DEVON
OPTION 2
TWO WAY WITH PRIORITY DIRECTION

DATE: MAY '16
DRAWN: JT
CHECKED: .
DRAWING NO: 0192.002
REV: A
SCALE: 1:500
© A1
© This drawing is the copyright of Horizon Consulting Engineers Limited (HCE) and shall not be reproduced or amended without the written approval of HCE.

REPRODUCED FROM ORDNANCE SURVEY
MAPPING WITH THE PERMISSION OF THE
CONTROLLER OF HMSO UNDER LICENCE
100053852 © CROWN COPYRIGHT